

AGENDA SUPPLEMENT

City of York Outbreak Management Advisory Board

To: All Members of the City of York Outbreak Management Advisory Board

Date: Wednesday, 19 May 2021

Time: 5.30 pm

Venue: Remote Meeting

The Agenda for the above meeting was published on **12 May 2021**. The attached additional documents are now available for the following agenda item:

3. Current Situation in York - Presentation (Pages 1 - 12)


Slides of the presentation given at the meeting.

This agenda supplement was published on **20 May 2021**.

This page is intentionally left blank

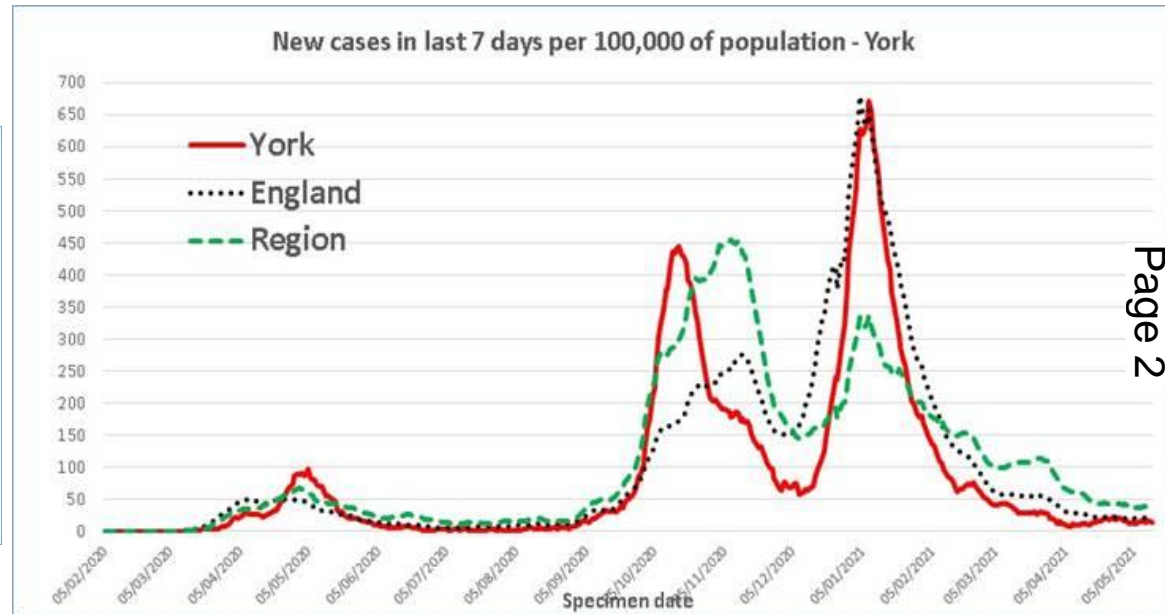
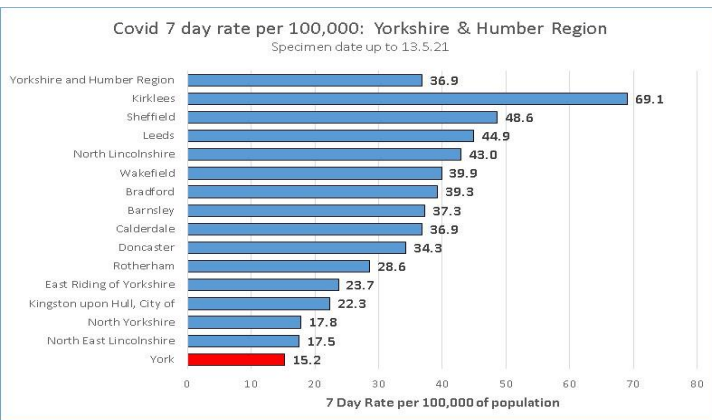
Date Update

18th May 2021



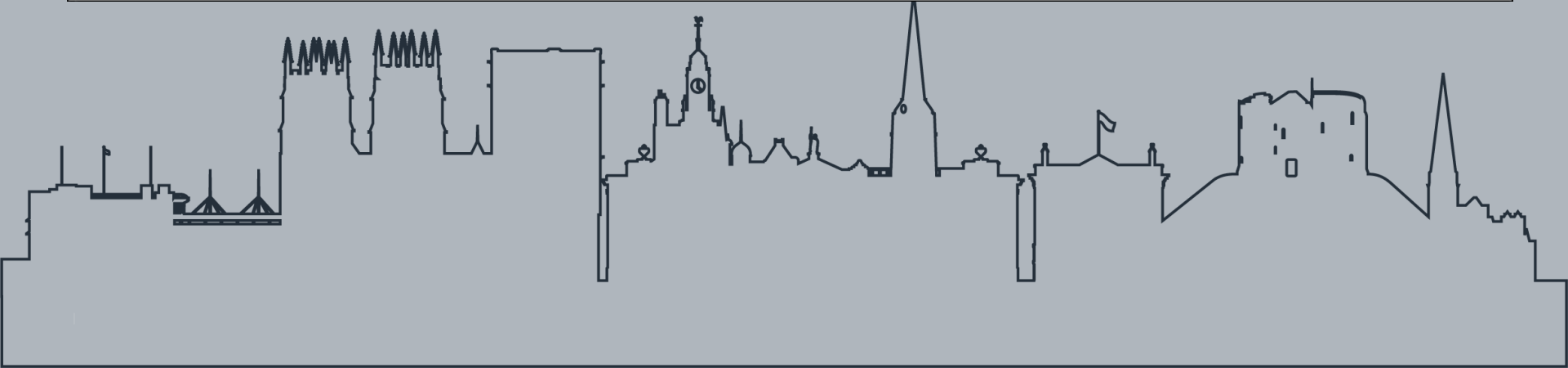
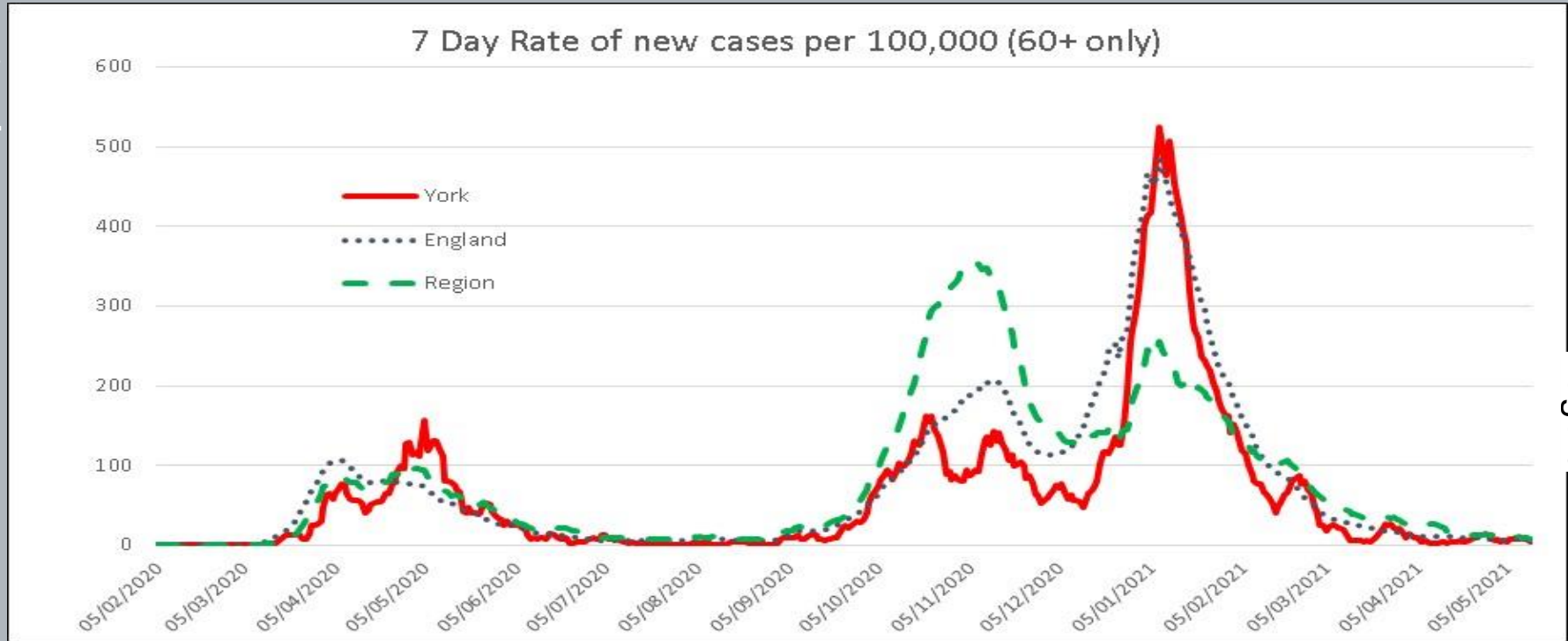
Position in Region

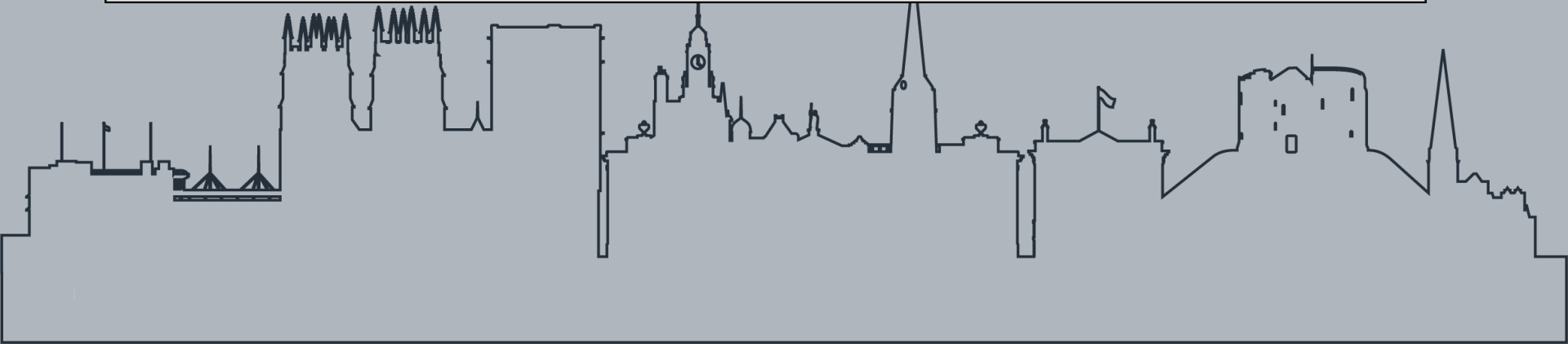
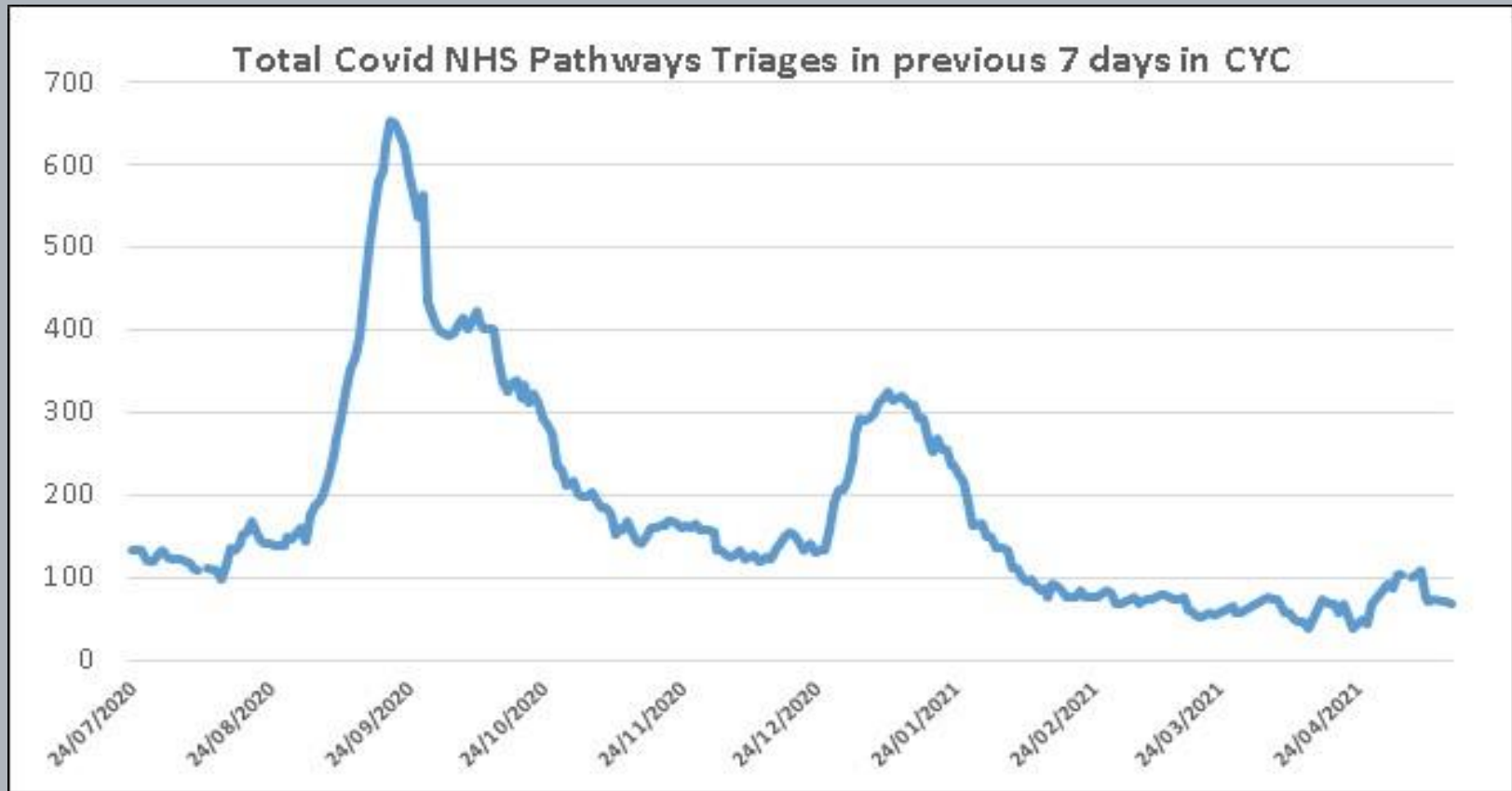
- Epidemic Curve



Page 2

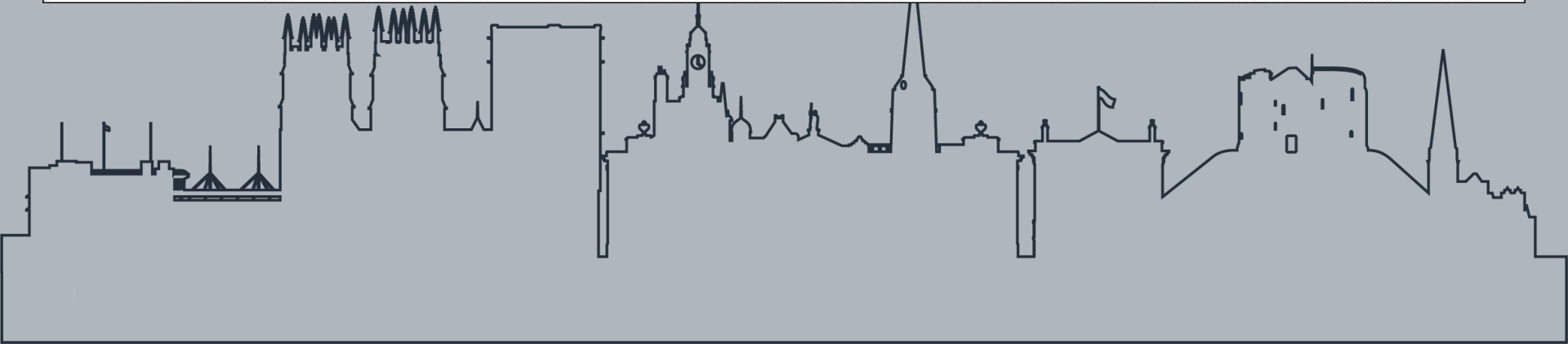
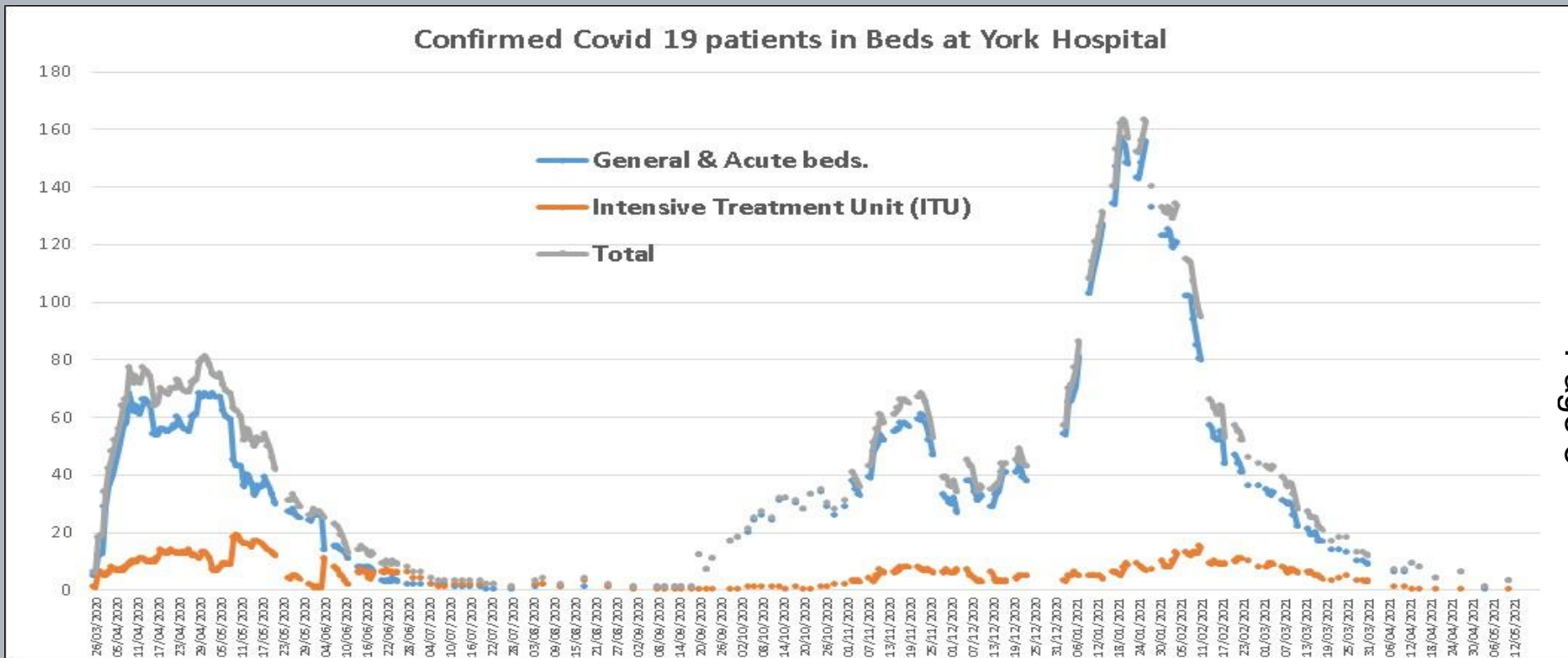
The rate of new Covid cases per 100,000 of population for the period 7.5.21 to 13.5.21 for people aged **60+** in York was **4 (2cases)**. The national and regional averages were 6.3 and 8.3 respectively.



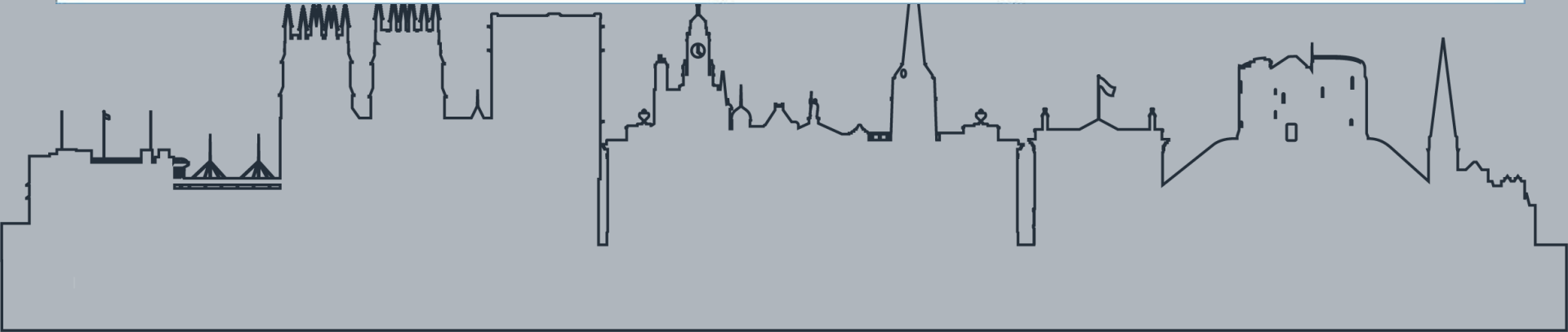
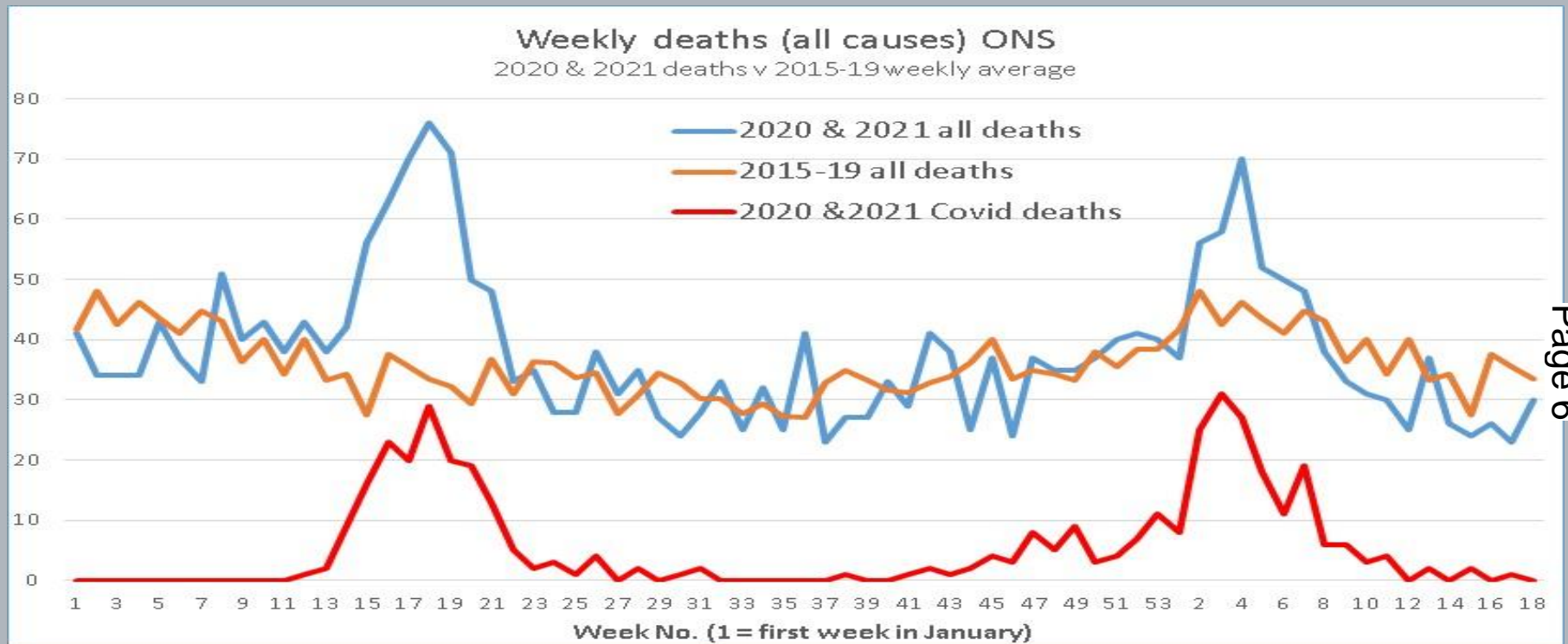


As at 11.5.21 there were 3 people with Covid in General and Acute beds and 0 in ITU.

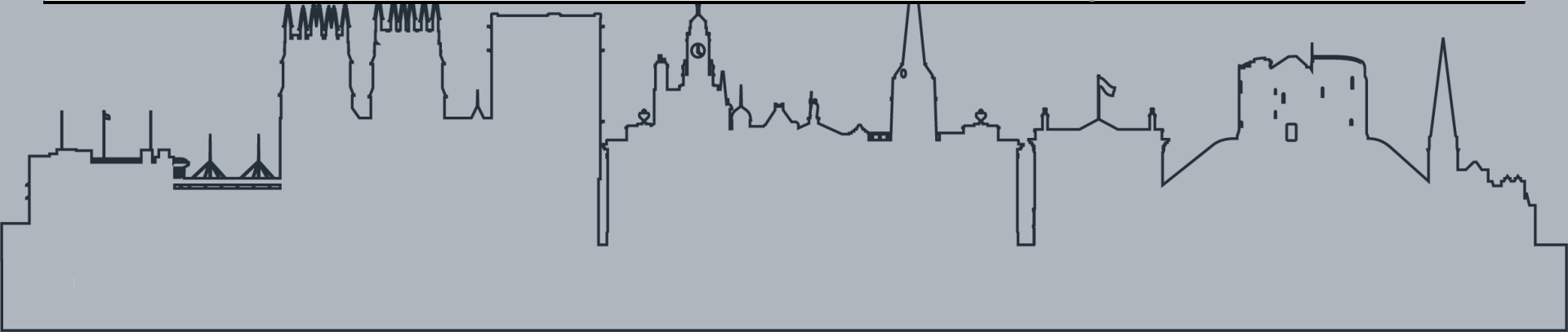
Confirmed Covid 19 patients in Beds at York Hospital



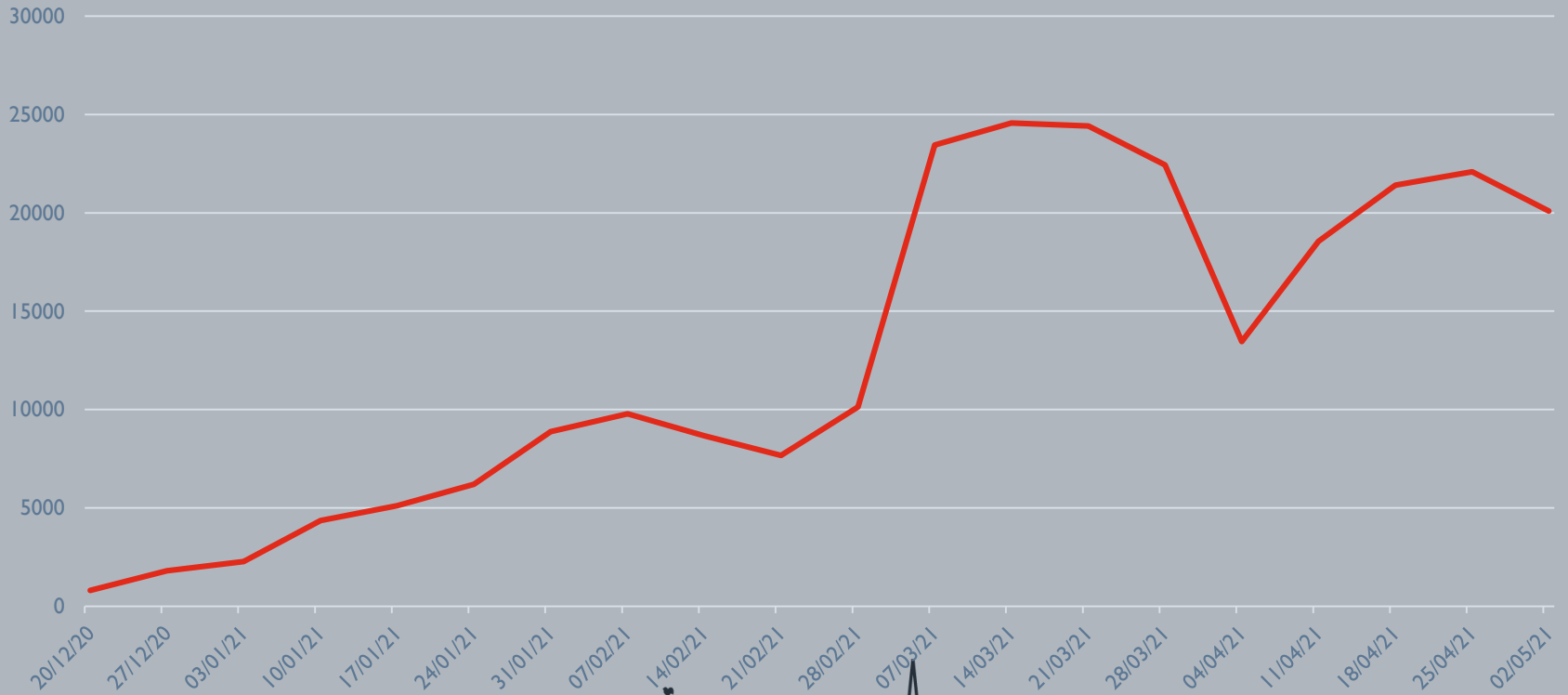
In the most recent period (Week 18: 1.5.21 to 7.5.21) **0** Covid-19 deaths were recorded as having occurred for CYC residents. There have been **145** 'excess deaths' in York since the start of the 2020 (using the 2015-2019 weekly average number of deaths as the comparator)



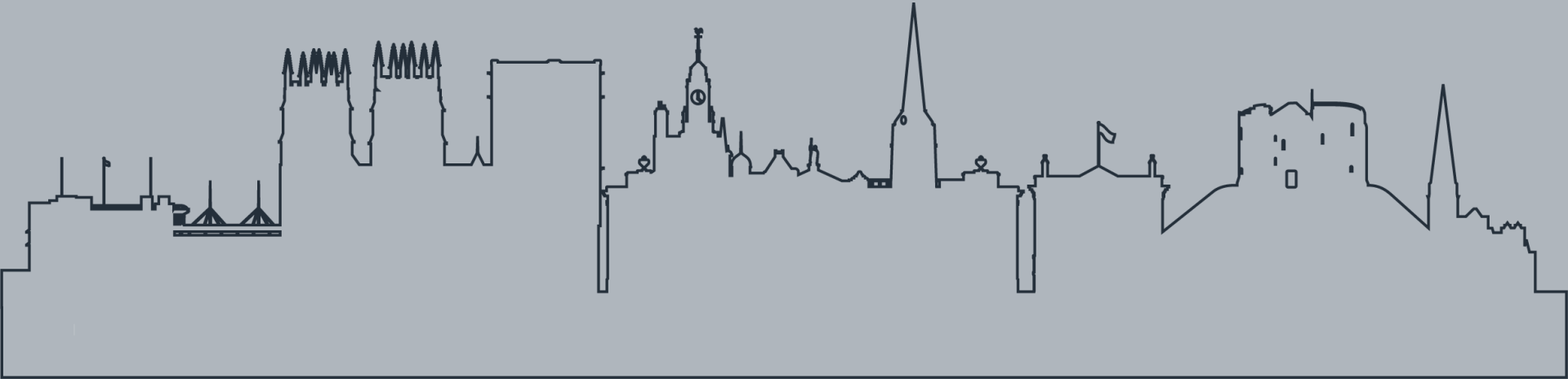
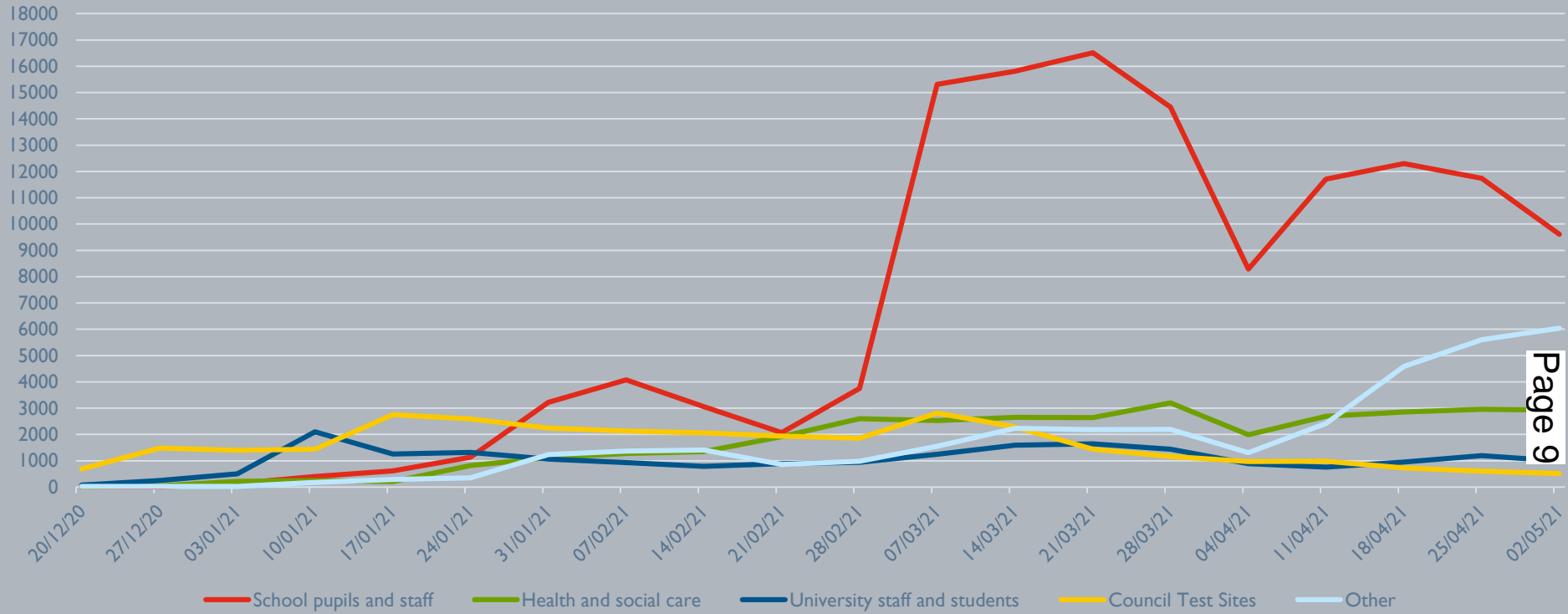
Rank	Ward	Prior week (2021-04-29 to 2021-05-05)		Most recent week (2021-05-06 to 2021-05-12)		Change in rate between two weeks		
		Cases	Rate	Cases	Rate	%	Absolute	
1	Fishergate	2	18.5	7	64.7	249	46.2	→
2	Holgate	1	7.8	5	38.8	397	31	→
3	Hull Road	5	33	5	33	0	0	→
4	Micklegate	3	22.5	4	30.1	33	7.6	→
5	Fulford & Heslington	0	0	1	26.2	Inf	26.2	→
6	Heworth Without	1	25.4	1	25.4	0	0	→
7	Copmanthorpe	0	0	1	24.1	Inf	24.1	→
8	Wheldrake	0	0	1	24	Inf	24	→
9	Guildhall	4	22.7	4	22.7	0	0	→
10	Clifton	1	10	2	19.9	98	9.9	→
11	Dringhouses & Woodthorpe	0	0	2	17.3	Inf	17.3	→
12	Rural West York	0	0	1	12.7	Inf	12.7	→
13	Strensall	1	12	1	12	0	0	→
14	Haxby & Wigginton	1	8.4	1	8.4	0	0	→
15	Rawcliffe & Clifton Without	3	24.5	1	8.2	-66	-16.3	→
16	Heworth	1	6.9	1	6.9	0	0	→
17	Bishopthorpe	1	24.1	0	0	-100	-24.1	→
18	Huntington & New Earswick	1	7.9	0	0	-100	-7.9	→
19	Osbaldwick & Derwent	1	12	0	0	-100	-12	→
20	Westfield	3	21.3	0	0	-100	-21.3	→
21	Acomb	0	0	0	0	0	0	→



Lateral Flow Tests on York Residents


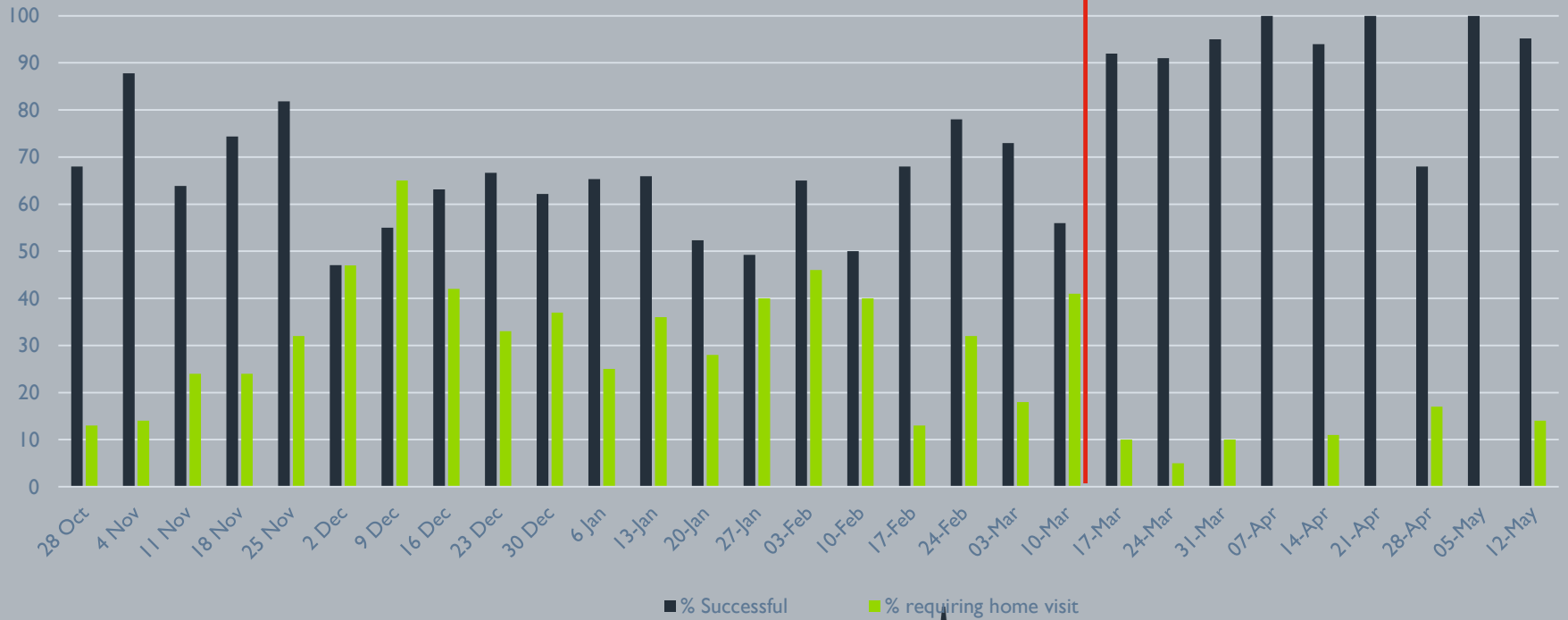


Rapid Testing – York Residents

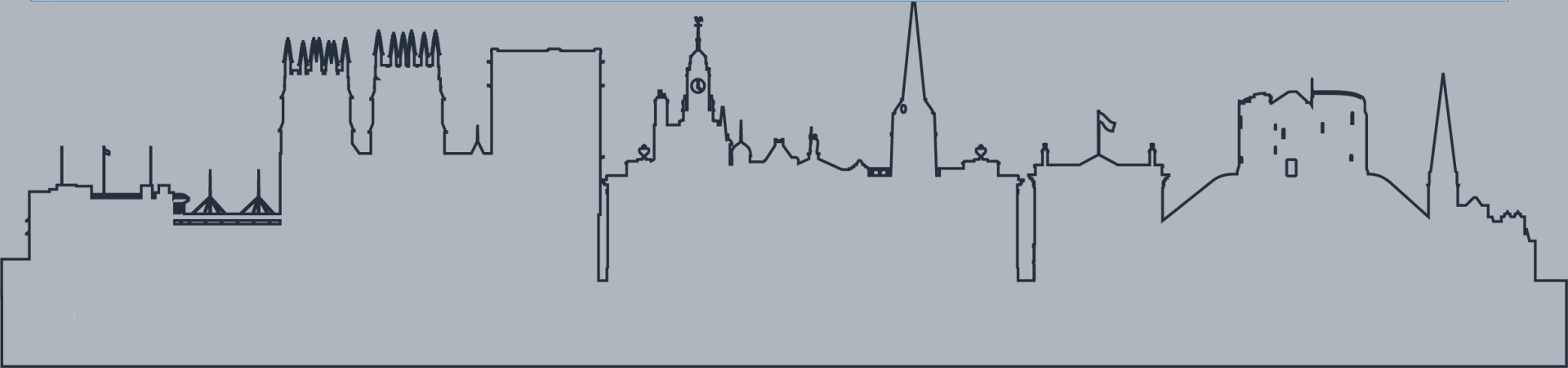
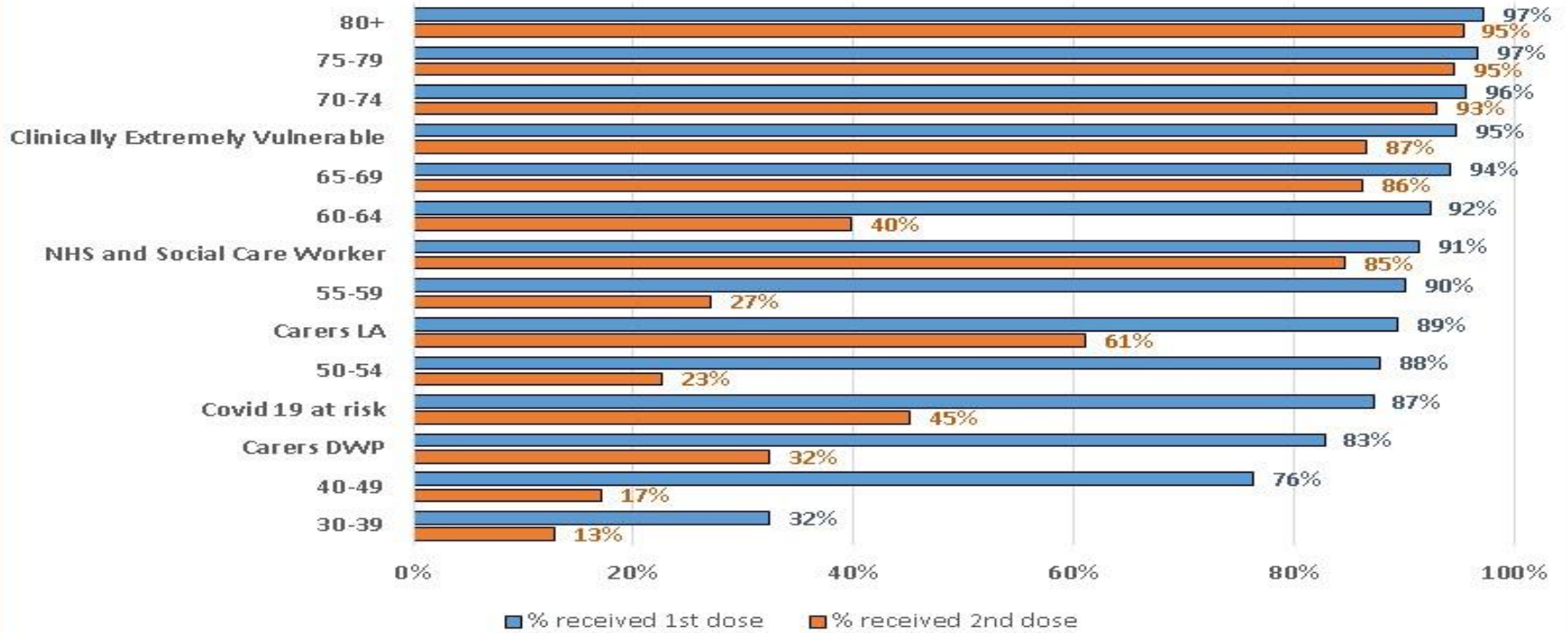


Local Contact Tracing

'Local 0' commenced



% Receiving the Vaccine by Age / Category - CYC Residents



% 40+ ward population received 1st Dose v York Average

